

WBS NO: 2023CPT.01.15.10082.1, ETC.

CONTRACT: DA00573

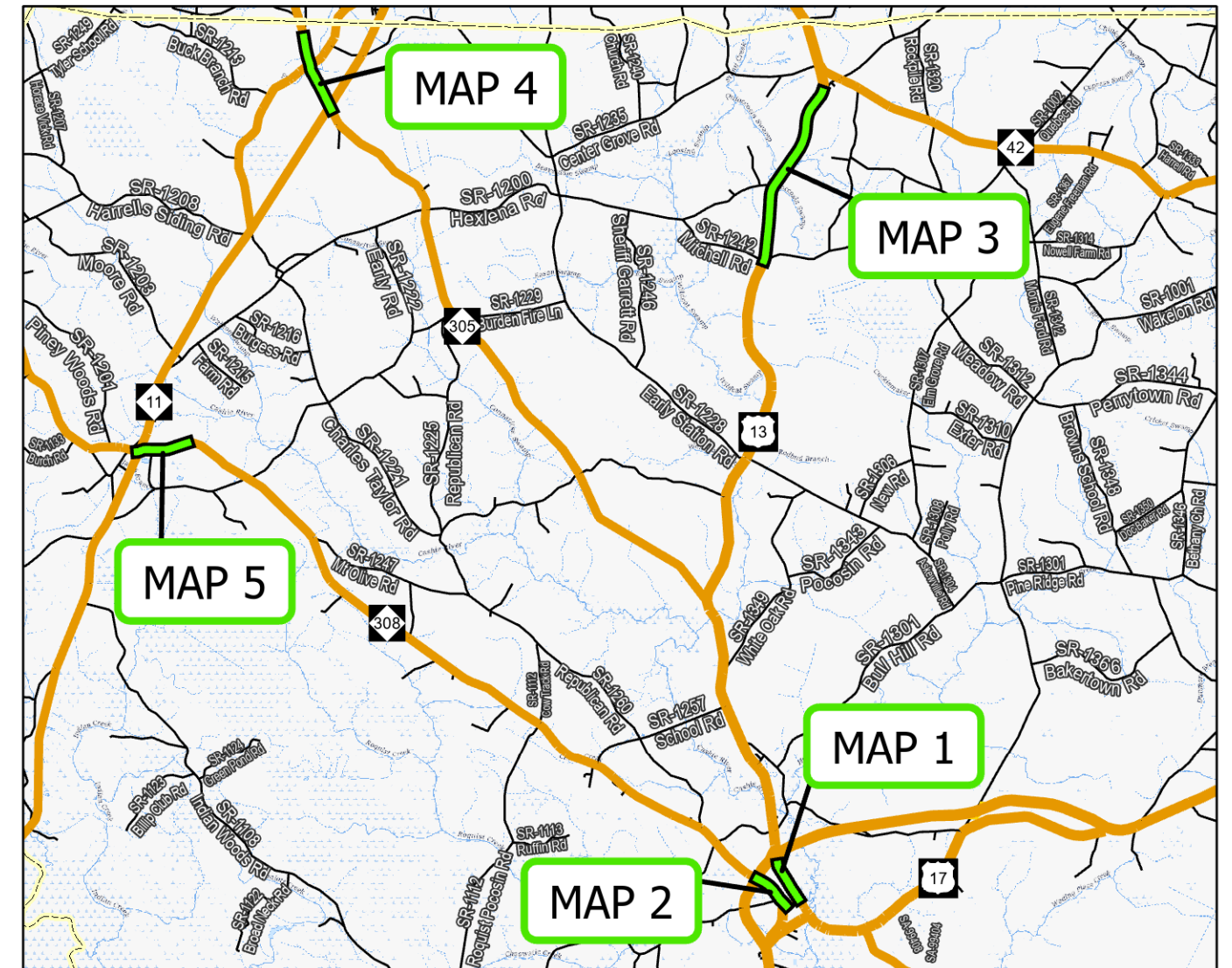
**STATE OF NORTH CAROLINA
DIVISION OF HIGHWAYS**

BERTIE

TYPE OF WORK: SEALING EXISTING PAVEMENT CRACKS

STATE	STATE PROJECT REFERENCE NUMBER	SHEET NO.
NC	2023CPT.01.15.10082.1, ETC.	1
STATE PROJECT NUMBER		DESCRIPTION
2023CPT.01.15.10082.1, ETC.		P.E., CONST.

MAP	ROUTE	FROM	TO
1	US 13 BUS	NC 308	Village Ave
2	NC 308	US 13 Bus.	US 17
3	US 13	SR 1313 (Cremo Rd.)	Powellsville SCL
4	NC 305	NC 11	Aulander NCL
5	NC 308	Lewiston WCL	NC 11



PROJECT LENGTH

MAP	MILES
1	0.77
2	0.77
3	3.50

MAP	MILES
4	1.48
5	1.00

Prepared in the Office of:
DIVISION OF HIGHWAYS
113 AIRPORT DR., EDENTON, NC 27932

W. B. HOBBS, PE
DIV. PROJ. DEVELOPMENT ENGINEER

C. E. SLACHTA
DIVISION CONTRACT ENGINEER

J. S. ABEL, JR.
DIVISION PROJECT TEAM LEAD

DIVISION DESIGN ENGINEER



WBS NO: 2023CPT.01.15.10082.1, ETC.

CONTRACT: DA00573

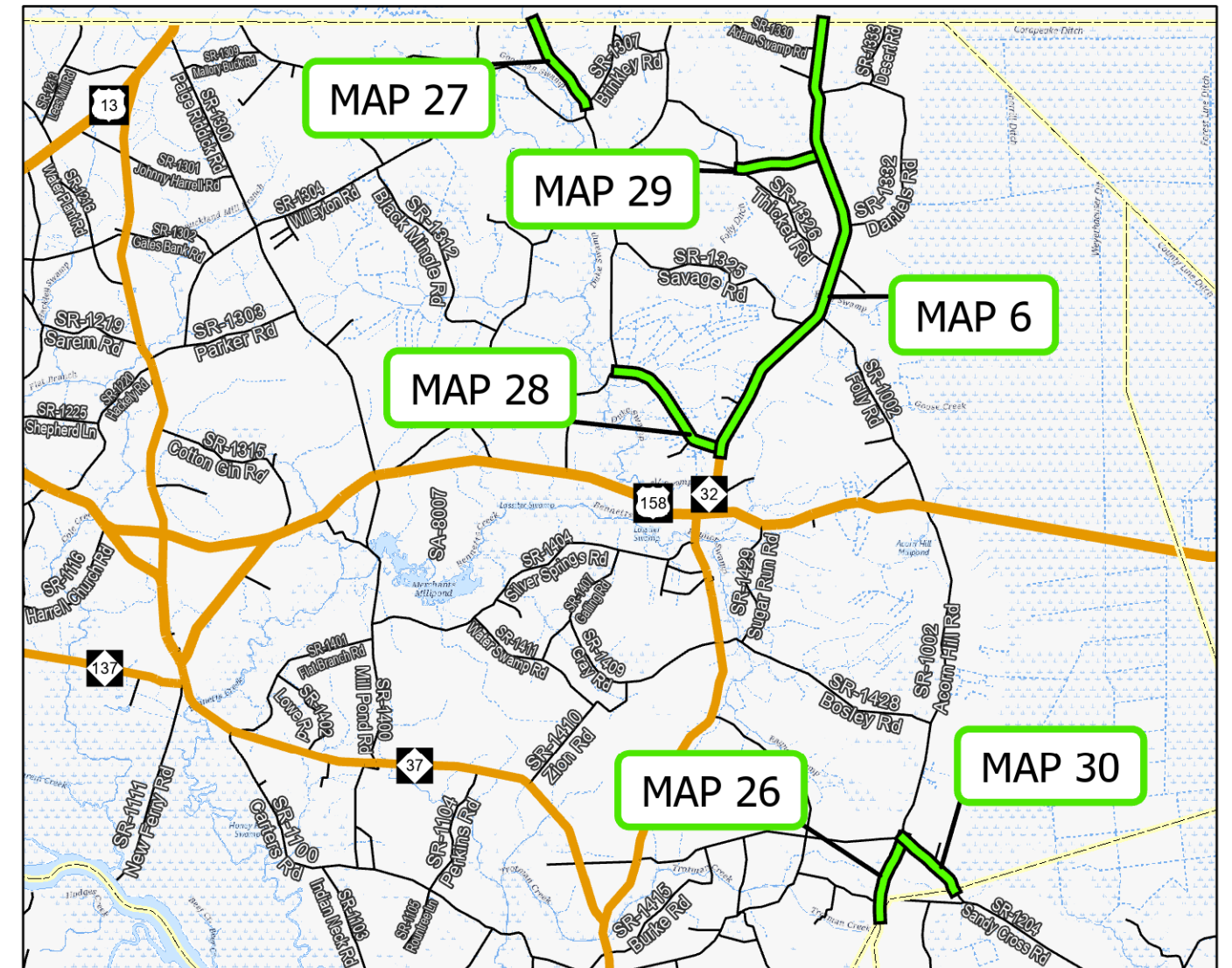
**STATE OF NORTH CAROLINA
DIVISION OF HIGHWAYS**

GATES

TYPE OF WORK: SEALING EXISTING PAVEMENT CRACKS

STATE	STATE PROJECT REFERENCE NUMBER	SHEET NO.
NC	2023CPT.01.15.10082.1, ETC.	2
STATE PROJECT NUMBER		DESCRIPTION
2023CPT.01.15.10082.1, ETC.		P.E., CONST.

MAP	ROUTE	FROM	TO
6	NC 32	SR 1320 (Kellog Fork Rd.)	VA Line
26	SR 1002 (Acorn Hill Rd.)	SR 1413 (Sand Cross Rd.)	Chowan Co
27	SR 1305 (Union Branch Rd.)	SR 1307 (Brinkley Rd.)	VA Line
28	SR 1320 (Kellog Fork Rd.)	NC 32	SR 1305 (Union Branch Rd.)
29	SR 1327 (Parkers Fork Rd.)	NC 32	SR 1326 (Thicket Rd.)
30	SR 1413 (Sandy Cross Rd.)	SR 1002 (Acorn Hill Rd.)	Perquimans Co



PROJECT LENGTH

MAP	MILES
6	7.30
26	1.29
27	1.51

MAP	MILES
28	2.12
29	1.27
30	1.13

Prepared in the Office of:
DIVISION OF HIGHWAYS
113 AIRPORT DR., EDENTON, NC 27932

W. B. HOBBS, PE
DIV. PROJ. DEVELOPMENT ENGINEER

C. E. SLACHTA
DIVISION CONTRACT ENGINEER

J. S. ABEL, JR.
DIVISION PROJECT TEAM LEAD

DIVISION DESIGN ENGINEER



WBS NO: 2023CPT.01.15.10082.1, ETC.

CONTRACT: DA00573

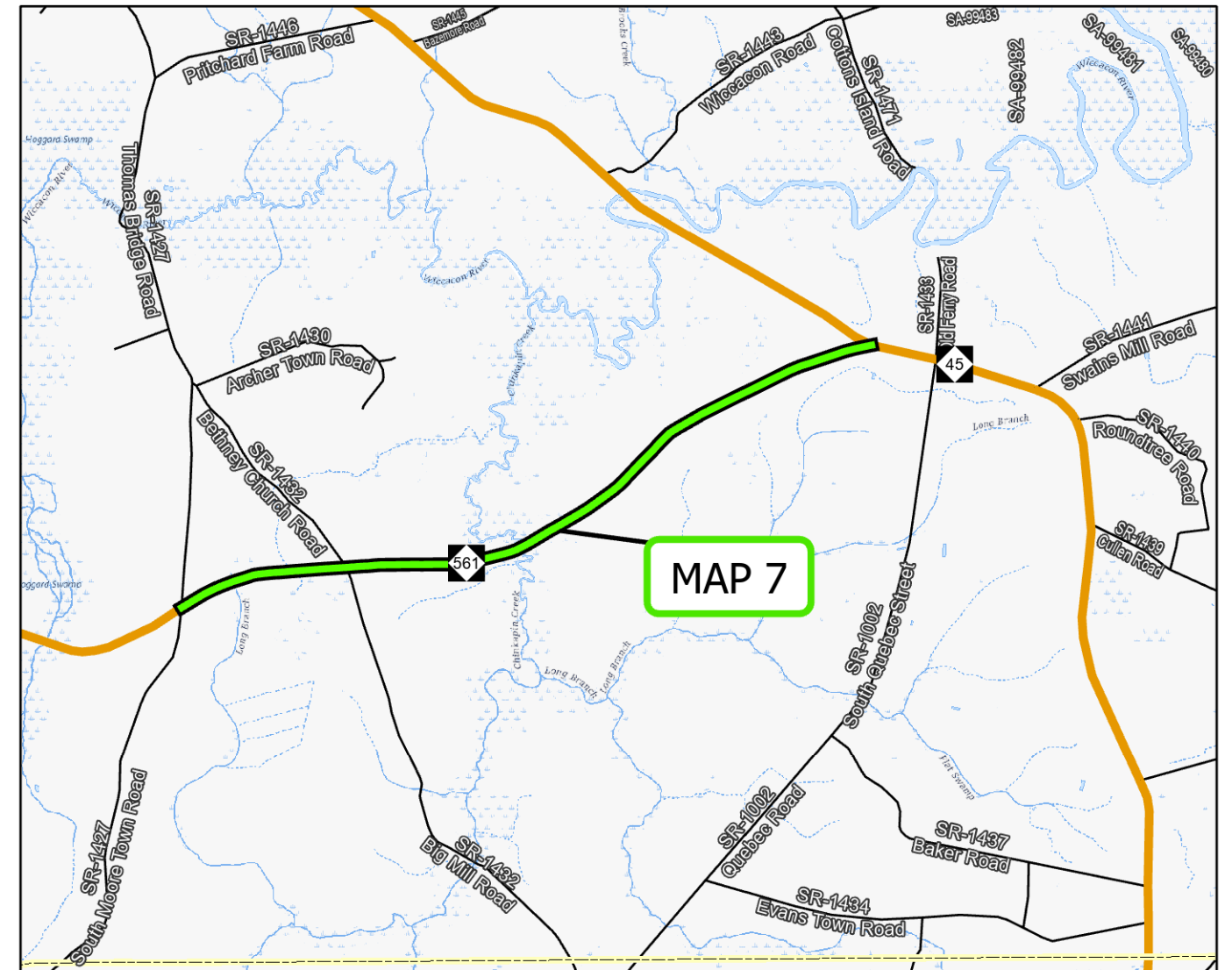
**STATE OF NORTH CAROLINA
DIVISION OF HIGHWAYS**

HERTFORD

TYPE OF WORK: SEALING EXISTING PAVEMENT CRACKS

STATE	STATE PROJECT REFERENCE NUMBER	SHEET NO.
NC	2023CPT.01.15.10082.1, ETC.	3
STATE PROJECT NUMBER		DESCRIPTION
2023CPT.01.15.10082.1, ETC.		P.E., CONST.

MAP	ROUTE	FROM	TO
7	NC 561	SR 1427 (S. Moore Town Rd.)	NC 45



PROJECT LENGTH

MAP	MILES
7	5.19

Prepared in the Office of:
DIVISION OF HIGHWAYS
113 AIRPORT DR., EDENTON, NC 27932

W. B. HOBBS, PE
DIV. PROJ. DEVELOPMENT ENGINEER

C. E. SLACHTA
DIVISION CONTRACT ENGINEER

J. S. ABEL, JR.
DIVISION PROJECT TEAM LEAD

DIVISION DESIGN ENGINEER



WBS NO: 2023CPT.01.15.10082.1, ETC.

CONTRACT: DA00573

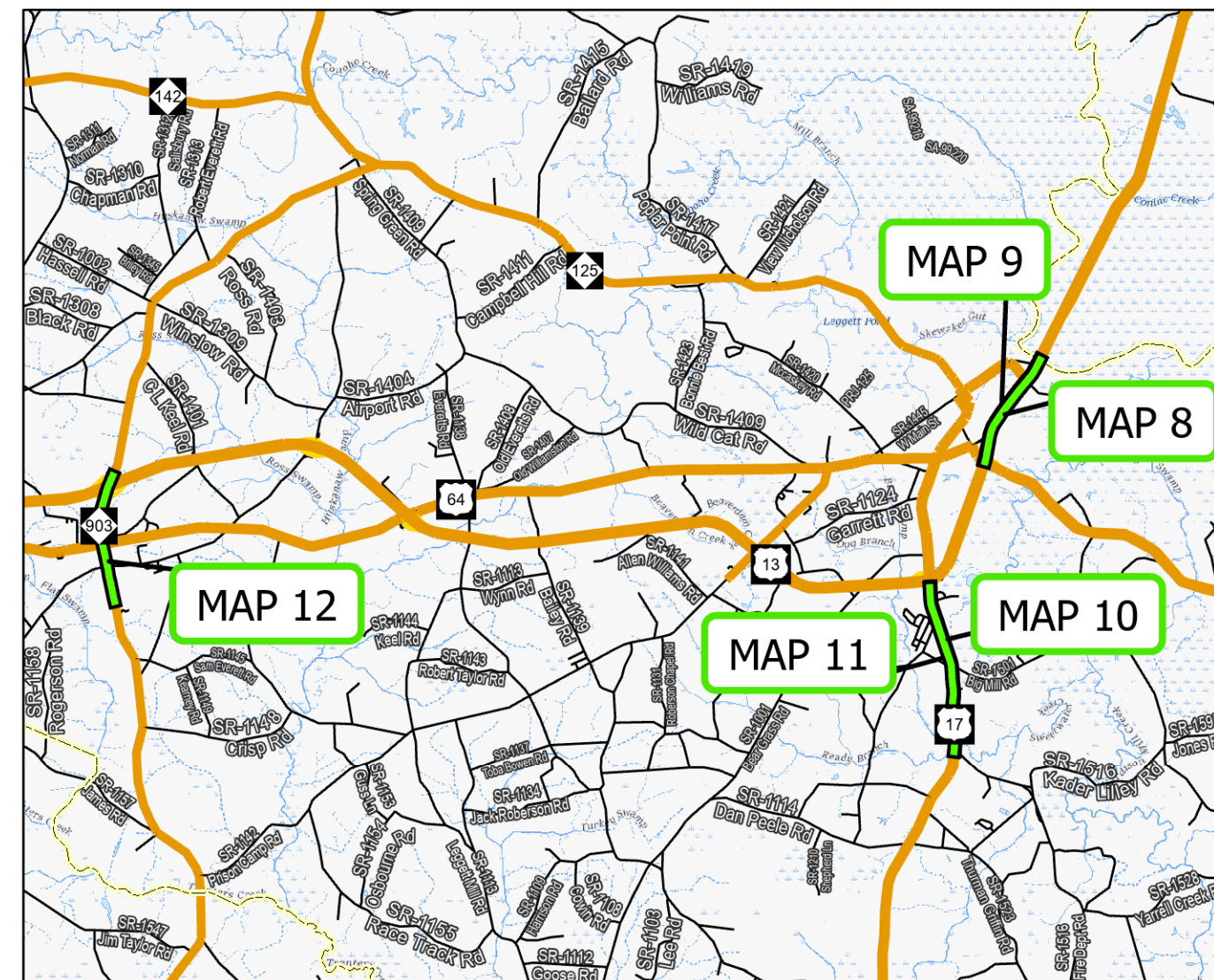
**STATE OF NORTH CAROLINA
DIVISION OF HIGHWAYS**

MARTIN

TYPE OF WORK: SEALING EXISTING PAVEMENT CRACKS

STATE	STATE PROJECT REFERENCE NUMBER	SHEET NO.
NC	2023CPT.01.15.10082.1, ETC.	4
STATE PROJECT NUMBER		DESCRIPTION
2023CPT.01.15.10082.1, ETC.		P.E., CONST.

MAP	ROUTE	FROM	TO
8	US 13 N	US 64	Bertie Co
9	US 13 S	Bertie Co	US 64
10	US 17 N	SR 1521 (Mill Inn Rd.)	RMP-4656 (US 64 E Entrance Ramp)
11	US 17 S	RMP-4655 (US 64 E Exit Ramp)	SR 1521 (Mill Inn Rd.)
12	NC 903	Robersonville SCL	US 64 Bypass



PROJECT LENGTH

MAP	MILES
8	1.50
9	1.50
10	2.15

MAP	MILES
11	2.14
12	1.65

Prepared in the Office of:
DIVISION OF HIGHWAYS
113 AIRPORT DR., EDENTON, NC 27932

W. B. HOBBS, PE
DIV. PROJ. DEVELOPMENT ENGINEER

C. E. SLACHTA
DIVISION CONTRACT ENGINEER

J. S. ABEL, JR.
DIVISION PROJECT TEAM LEAD

DIVISION DESIGN ENGINEER



WBS NO: 2023CPT.01.15.10082.1, ETC.

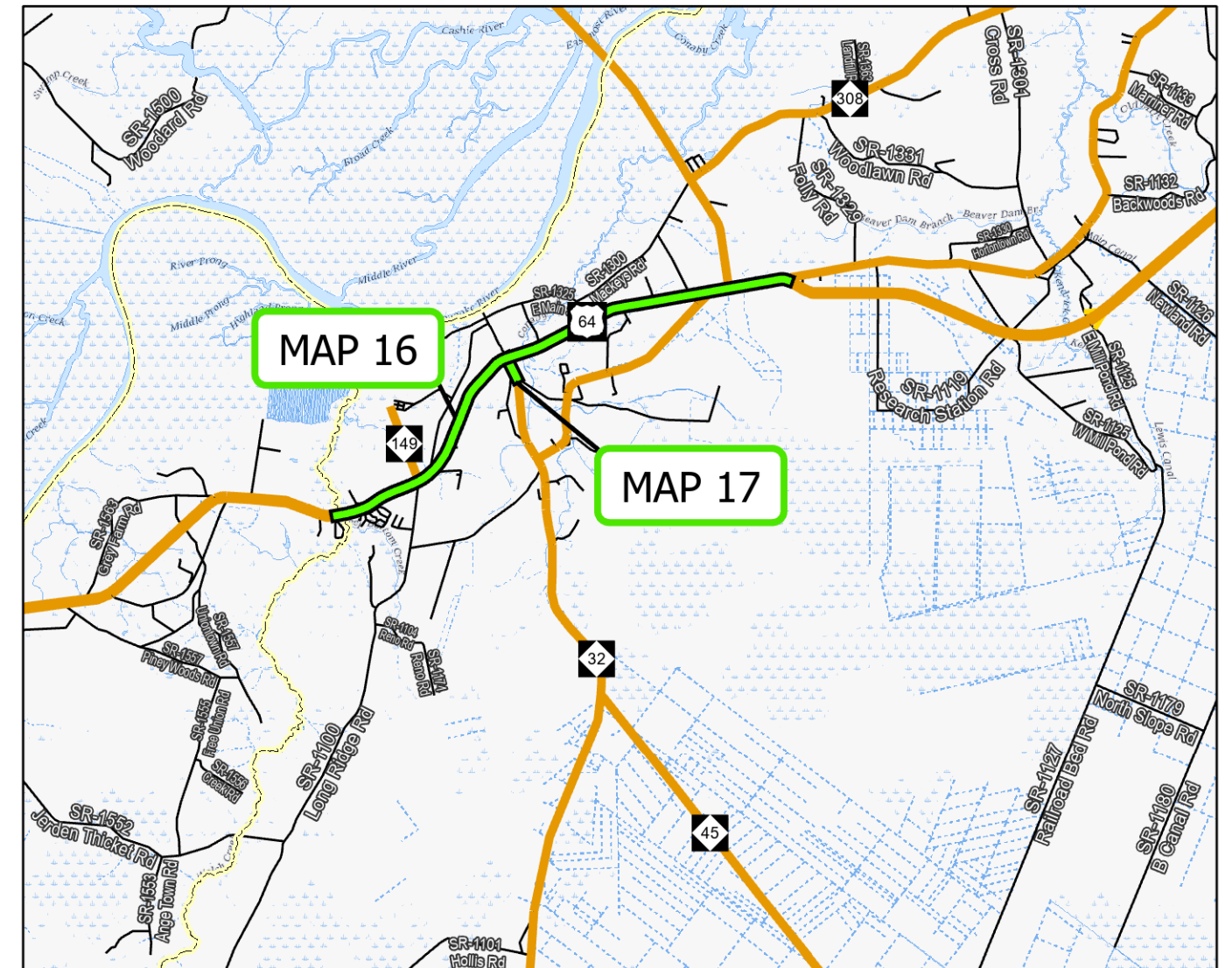
CONTRACT: DA00573

**STATE OF NORTH CAROLINA
DIVISION OF HIGHWAYS
WASHINGTON**

STATE	STATE PROJECT REFERENCE NUMBER	SHEET NO.
NC	2023CPT.01.15.10082.1, ETC.	6
STATE PROJECT NUMBER		DESCRIPTION
2023CPT.01.15.10082.1, ETC.		P.E., CONST.

TYPE OF WORK: SEALING EXISTING PAVEMENT CRACKS

MAP	ROUTE	FROM	TO
16	US 64	Martin Co	NC 32
17	NC 32	SR 1114 (Old Roper Rd.)	US 64



PROJECT LENGTH

MAP	MILES
16	7.02
17	0.28

Prepared in the Office of:
DIVISION OF HIGHWAYS
113 AIRPORT DR., EDENTON, NC 27932

W. B. HOBBS, PE
DIV. PROJ. DEVELOPMENT ENGINEER

J. S. ABEL, JR.
DIVISION PROJECT TEAM LEAD

C. E. SLACHTA
DIVISION CONTRACT ENGINEER

DIVISION DESIGN ENGINEER



WBS NO: 2023CPT.01.15.10082.1, ETC.

CONTRACT: DA00573

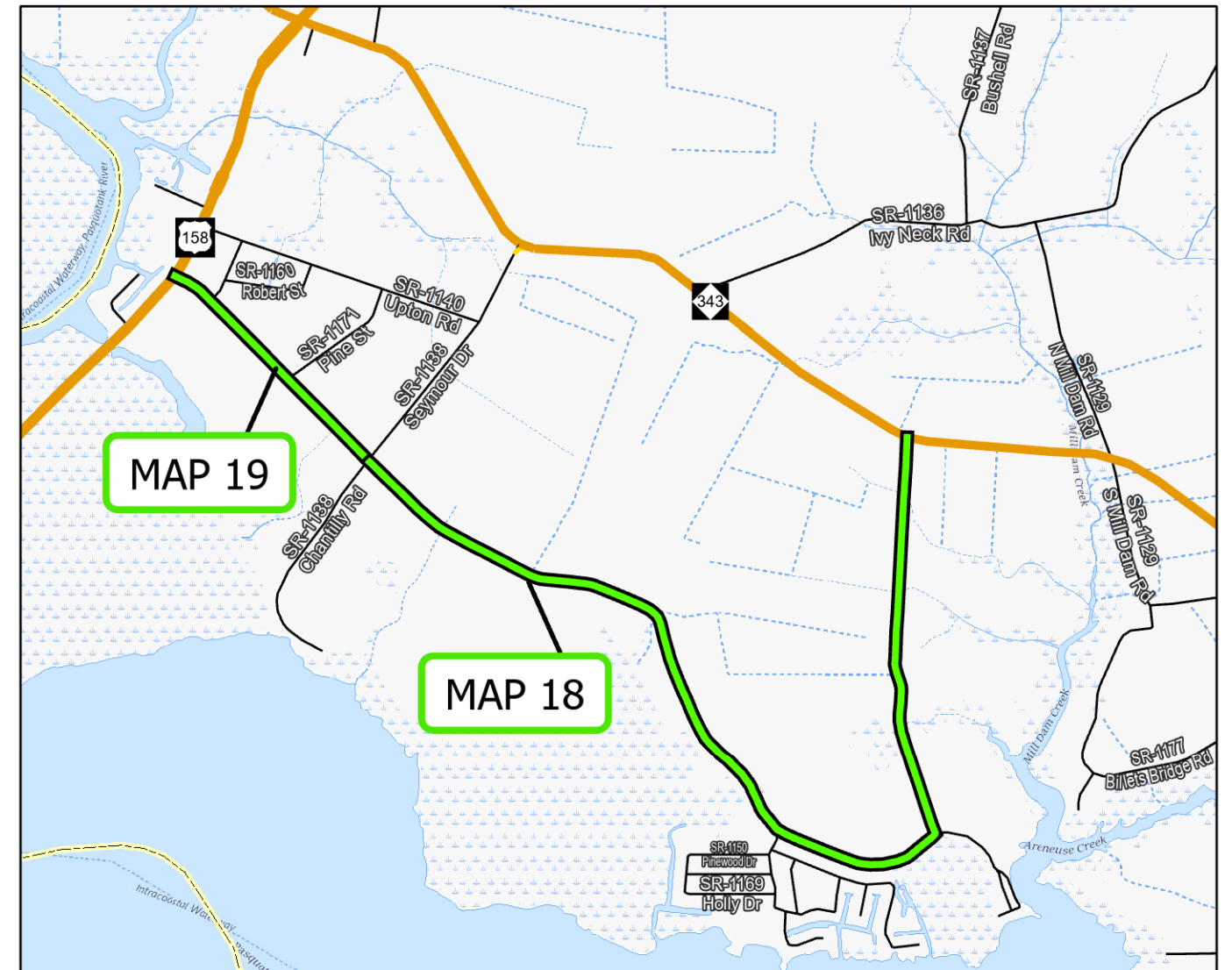
**STATE OF NORTH CAROLINA
DIVISION OF HIGHWAYS**

CAMDEN

TYPE OF WORK: SEALING EXISTING PAVEMENT CRACKS

STATE	STATE PROJECT REFERENCE NUMBER	SHEET NO.
NC	2023CPT.01.15.10082.1, ETC.	7
STATE PROJECT NUMBER		DESCRIPTION
2023CPT.01.15.10082.1, ETC.		P.E., CONST.

MAP	ROUTE	FROM	TO
18	SR 1132 (Sand Hills Rd.)	NC 343	SR 1138 (Seymour Dr.)
19	SR 1139 (Country Club Rd.)	US 158	SR 1138 (Seymour Dr.)



PROJECT LENGTH

MAP	MILES
18	3.38
19	0.78

Prepared in the Office of:
DIVISION OF HIGHWAYS
113 AIRPORT DR., EDENTON, NC 27932

W. B. HOBBS, PE
DIV. PROJ. DEVELOPMENT ENGINEER

C. E. SLACHTA
DIVISION CONTRACT ENGINEER

J. S. ABEL, JR.
DIVISION PROJECT TEAM LEAD

DIVISION DESIGN ENGINEER



WBS NO: 2023CPT.01.15.10082.1, ETC.

CONTRACT: DA00573

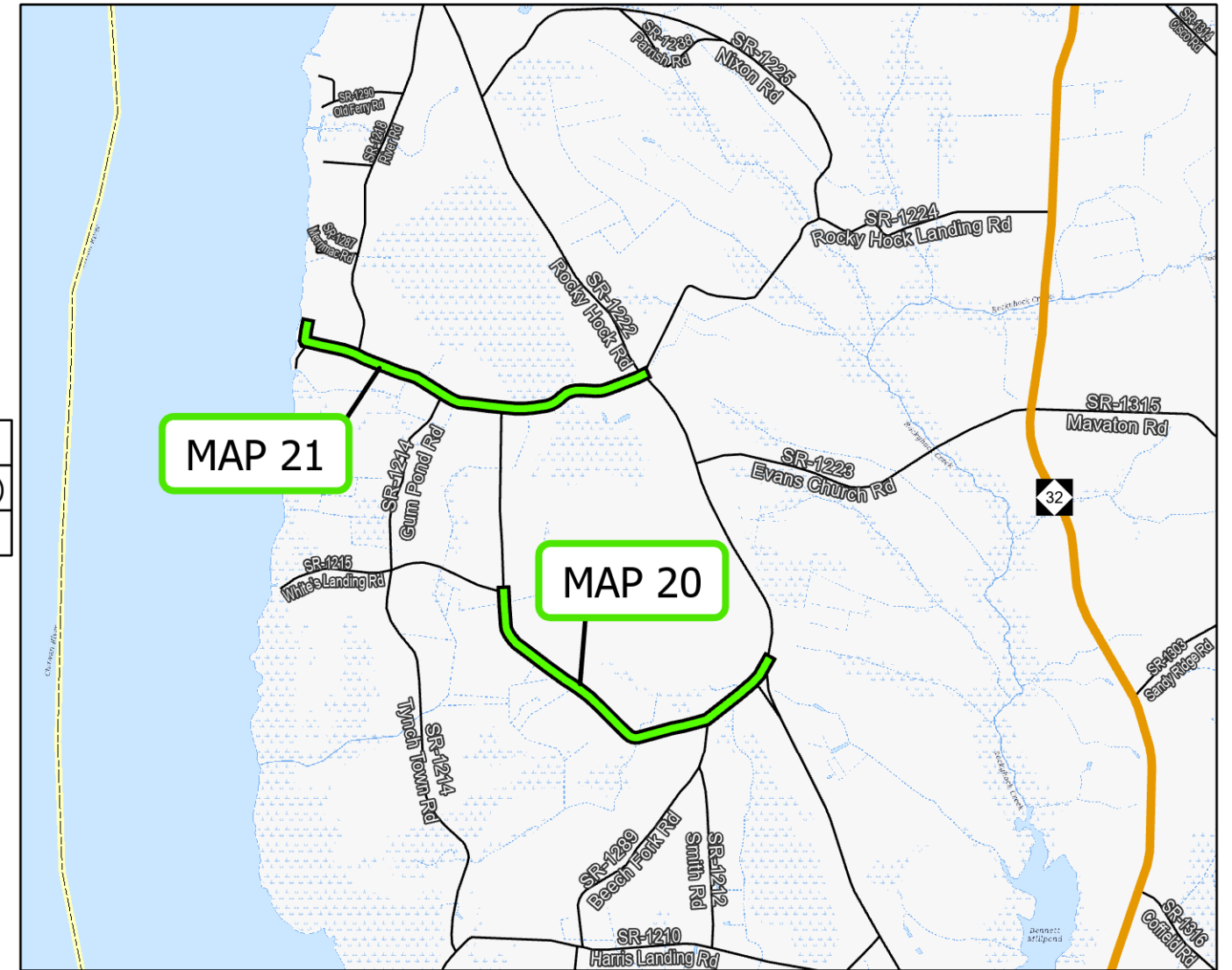
**STATE OF NORTH CAROLINA
DIVISION OF HIGHWAYS**

CHOWAN

TYPE OF WORK: SEALING EXISTING PAVEMENT CRACKS

STATE	STATE PROJECT REFERENCE NUMBER	SHEET NO.
NC	2023CPT.01.15.10082.1, ETC.	8
STATE PROJECT NUMBER		DESCRIPTION
2023CPT.01.15.10082.1, ETC.		P.E., CONST.

MAP	ROUTE	FROM	TO
20	SR 1216 (Evans/Bass Rd.)	SR 1215 (White's Landing Rd.)	SR 1222 (Rocky Hock Rd.)
21	SR 1217 (Rock Hock Landing Rd.)	SR 1222 (Rocky Hock Rd.)	Dead End



PROJECT LENGTH

MAP	MILES
20	1.57
21	1.61

Prepared in the Office of:
DIVISION OF HIGHWAYS
113 AIRPORT DR., EDENTON, NC 27932

W. B. HOBBS, PE
DIV. PROJ. DEVELOPMENT ENGINEER

C. E. SLACHTA
DIVISION CONTRACT ENGINEER

J. S. ABEL, JR.
DIVISION PROJECT TEAM LEAD

DIVISION DESIGN ENGINEER



WBS NO: 2023CPT.01.15.10082.1, ETC.

CONTRACT: DA00573

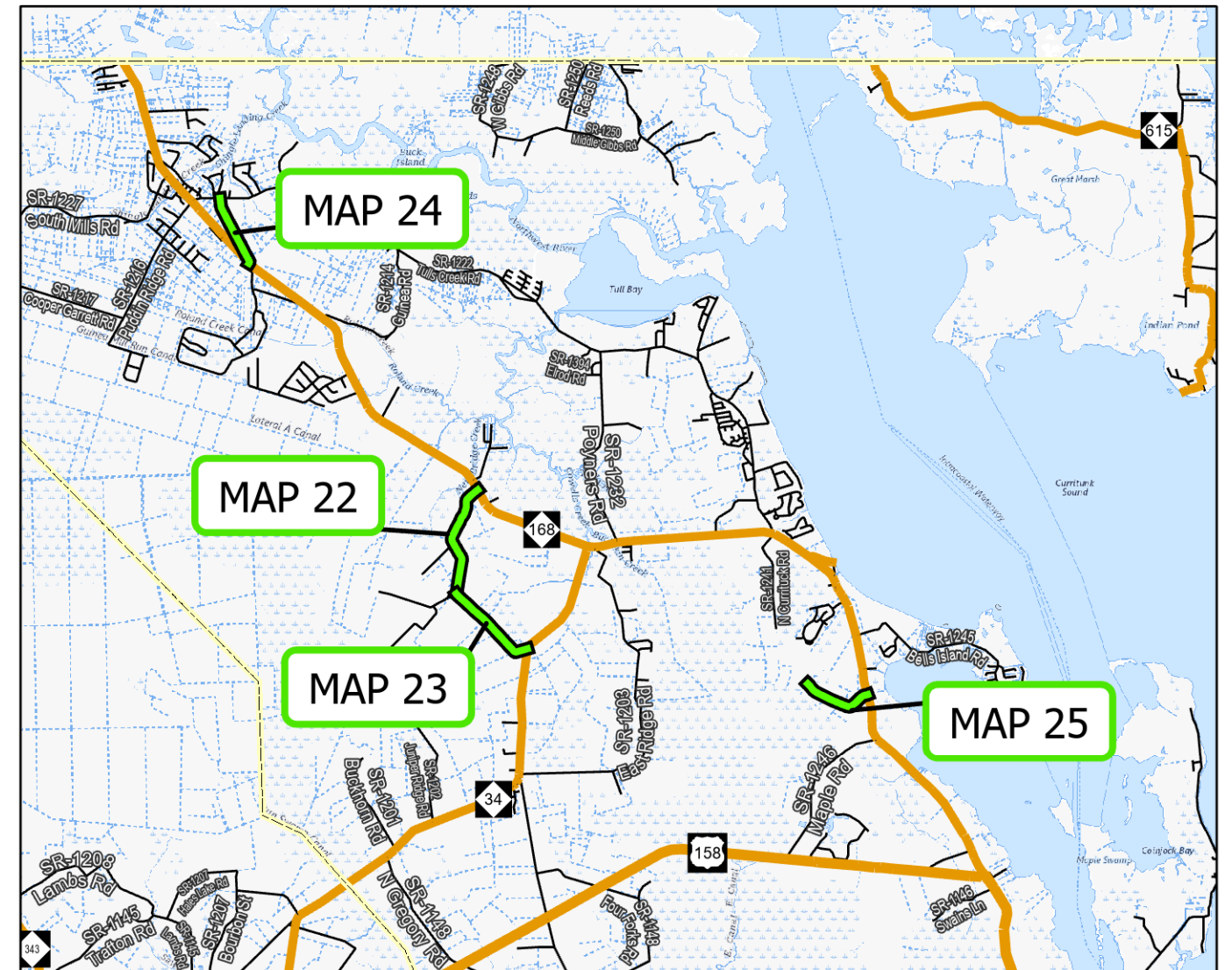
**STATE OF NORTH CAROLINA
DIVISION OF HIGHWAYS**

CURRITUCK

STATE	STATE PROJECT REFERENCE NUMBER	SHEET NO.
NC	2023CPT.01.15.10082.1, ETC.	9
STATE PROJECT NUMBER		DESCRIPTION
2023CPT.01.15.10082.1, ETC.		P.E., CONST.

TYPE OF WORK: SEALING EXISTING PAVEMENT CRACKS

MAP	ROUTE	FROM	TO
22	SR 1202 (Snowden Rd.)	SR 1210 (Snowden Rd.)	NC 168
23	SR 1210 (Snowden Rd.)	NC 34	SR 1202 (Snowden Rd.)
24	SR 1221 (Sawyertown Rd.)	NC 168	SR 1222 (Tulls Creek Rd.)
25	SR 1278 (S. Currituck Rd.)	NC 168	Dead End



PROJECT LENGTH

MAP	MILES
22	1.61
23	1.33
24	1.01
25	0.99

Prepared in the Office of:
DIVISION OF HIGHWAYS
113 AIRPORT DR., EDENTON, NC 27932

W. B. HOBBS, PE
DIV. PROJ. DEVELOPMENT ENGINEER

C. E. SLACHTA
DIVISION CONTRACT ENGINEER

J. S. ABEL, JR.
DIVISION PROJECT TEAM LEAD

DIVISION DESIGN ENGINEER

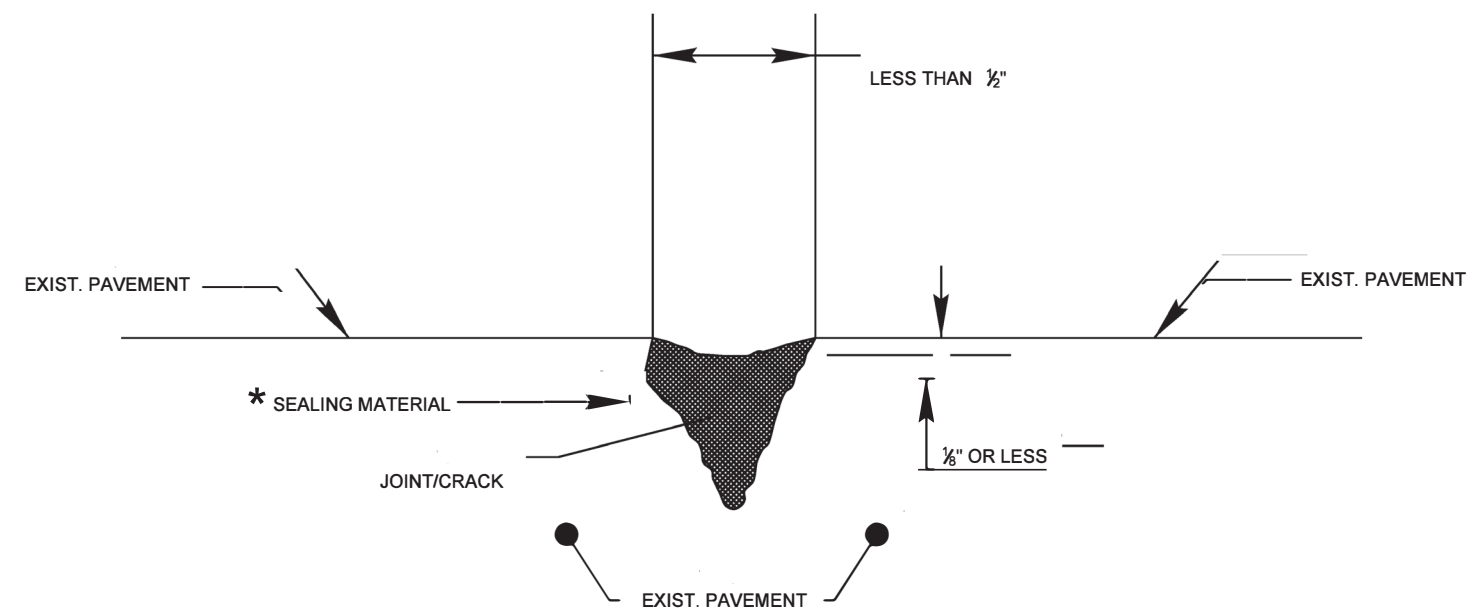


STATE	STATE PROJECT REFERENCE NUMBER	SHEET NO.
NC	2023CPT.01.15.10082.1, ETC.	10
STATE PROJECT NUMBER		DESCRIPTION
2023CPT.01.15.10082.1, ETC.		P.E., CONST.

NOTES:

* CRACK SEALING MATERIAL SHALL CONSIST OF TYPE 2 PS/AR HOT POURED RUBBER ASPHALT

TYPICAL PAVEMENT CRACK



TYPICAL SECTION NO. 1

USE WITH: ALL MAPS

PROJECT NO.	SHEET NO.	TOTAL NO.
2023CPT.01.15.10082.1, ETC.	11	11

SUMMARY OF QUANTITIES

PROJECT NO	COUNTY	MAP NO	ROUTE	DESCRIPTION	TYP NO	LANES	LANE TYPE	FINAL SURFACE TESTING REQUIRED	WARM MIX ASPHALT REQUIRED	LENGTH		WIDTH	000010000-N	102200000-E
										MI	FT		LS	LB
2023CPT.01.15.10082.1	Bertie	1	US-13 BUS N / N KING ST/E GRANVILLE ST	FROM NC 308 TO VILLAGE AVE	1	2		NO	NO	0.77	36	1	2,007	
2023CPT.01.15.10082.1	Bertie	2	NC-308 E / STERLINGWORTH ST	FROM US 13 BUS. TO US 17	1	2		NO	NO	0.77	32	*	2,002	
2023CPT.01.15.10082.1	Bertie	3	US-13 N / US 13 HWY N	FROM SR 1313 (CREMO RD.) TO POWELLVILLE SCL	1	2		NO	NO	3.50	24	*	9,105	
2023CPT.01.15.10082.1	Bertie	4	NC-305 N / S COMMERCE ST/N COMMERCE ST/NC 305 HWY	FROM NC 11 TO AULANDER NCL	1	2		NO	NO	1.48	36	*	3,848	
2023CPT.01.15.10082.1	Bertie	5	NC-308 E / GOVERNORS RD/E CHURCH ST	FROM LEWISTON WCL TO NC 11	1	2		NO	NO	1.00	24	*	2,600	
TOTAL FOR PROJ NO. 2023CPT.01.15.10082.1										7.52			*	19,562
2023CPT.01.15.10372.1	Gates	6	NC-32 E / NC 32 N	FROM SR 1320 (KELLOG FORK RD.) TO VA LINE	1	2		NO	NO	7.30	24.5	*	21,170	
TOTAL FOR PROJ NO. 2023CPT.01.15.10372.1										7.30			*	21,170
2023CPT.01.15.10462.1	Hertford	7	NC-561 N / NC 561 EAST	FROM SR 1427 (S. MOORE TOWN RD.) TO NC 45	1	2		NO	NO	5.19	24	*	13,484	
TOTAL FOR MAP NO. 7										5.19			*	13,484
2023CPT.01.15.10582.1	Martin	8	US-13 N / EAST BOULEVARD/TECHNOLOGY BLVD	FROM US 64 TO BERTIE CO	1	2		NO	NO	1.50	32	*	3,908	
2023CPT.01.15.10582.1	Martin	9	US-13 S / EAST BOULEVARD/TECHNOLOGY BLVD	FROM BERTIE CO TO US 64	1	2		NO	NO	1.50	32	*	3,903	
2023CPT.01.15.10582.1	Martin	10	US-17 N	FROM SR1521 (MILL INN RD.) TO RMP-4656 (US 64 E ENTRANCE RAMP)	1	2		NO	NO	2.16	28	*	5,603	
2023CPT.01.15.10582.1	Martin	11	US-17 S	FROM RMP-4655 (US 64 E EXIT RAMP) TO SR 1521 (MILL INN RD.)	1	2		NO	NO	2.14	28	*	5,554	
2023CPT.01.15.10582.1	Martin	12	NC-903 N / S MAIN ST/N MAIN ST/NC 903	FROM ROBERSONVILLE SCL TO US 64 BYPASS	1	2		NO	NO	1.65	28	*	4,290	
TOTAL FOR PROJ NO. 2023CPT.01.15.10582.1										8.95			*	23,258
2023CPT.01.15.10702.1	Pasquotank	13	US-17	FROM NC 344 (HALSTEAD BLVD.) TO SR 1332 (CREEK RD.)	1	2		NO	NO	5.11	60	*	25,540	
2023CPT.01.15.10702.1	Pasquotank	14	US-17 N / N ROAD ST/US 17 NORTH	FROM SR 1332 (CREEK RD.) TO US 17 BYPASS	1	2		NO	NO	4.18	32	*	10,868	
2023CPT.01.15.10702.1	Pasquotank	15	US-17 S / 17 N/N ROAD ST/US 17 NORTH/US 17	FROM US 17 BYPASS TO SR 1332 (CREEK RD.)	1	2		NO	NO	4.31	32	*	11,206	
TOTAL FOR PROJ NO. 2023CPT.01.15.10702.1										13.60			*	47,614
2023CPT.01.15.10942.1	Washington	16	US-64 E / US HWY 64 EAST/US HWY 64 WEST	FROM MARTIN CO TO NC 32	1	5		NO	NO	7.02	60	*	35,100	
2023CPT.01.15.10942.1	Washington	17	NC-32 E / WASHINGTON ST	FROM SR 1114 (OLD ROPER RD.) TO US 64	1	2		NO	NO	0.28	24	*	821	
TOTAL FOR PROJ NO. 2023CPT.01.15.10942.1										7.30			*	35,921
2023CPT.01.15.20152.1	Camden	18	SR-1132 / SAND HILLS RD/COUNTRY CLUB RD	FROM NC 343 TO SR 1138 (SEYMOUR DR.)	1	2		NO	NO	3.38	20	*	8,788	
2023CPT.01.15.20152.1	Camden	19	SR-1139 / COUNTRY CLUB RD	FROM US 158 TO SR 1138 (SEYMOUR DR.)	1	2		NO	NO	0.78	20	*	2,018	
TOTAL FOR PROJ NO. 2023CPT.01.15.20152.1										4.16			*	10,806
2023CPT.01.15.20212.1	Chowan	20	SR-1216 / EVANS-BASS RD	FROM SR 1215 (WHITE'S LANDING RD.) TO SR 1222 (ROCKY HOCK RD.)	1	2		NO	NO	1.57	20	*	4,082	
2023CPT.01.15.20212.1	Chowan	21	SR-1217 / ROCKY HOCK LANDING RD/RIVER'S EDGE LN	FROM SR 1222 (ROCKY HOCK RD.) TO DEAD END	1	2		NO	NO	1.61	20	*	4,186	
TOTAL FOR PROJ NO. 2023CPT.01.15.20212.1										3.18			*	8,268
2023CPT.01.15.20272.1	Currituck	22	SR-1202 / BULLYARD RD/SNOWDEN RD	FROM SR 1210 (SNOWDEN RD.) TO NC 168	1	2		NO	NO	1.61	18	*	4,669	
2023CPT.01.15.20272.1	Currituck	23	SR-1210 / SNOWDEN RD	FROM NC 34 TO SR 1202 (SNOWDEN RD.)	1	2		NO	NO	1.33	18	*	3,458	
2023CPT.01.15.20272.1	Currituck	24	SR-1221 / SAWYERTOWN RD	FROM NC 168 TO SR 1222 (TULLS CREEK RD.)	1	2		NO	NO	1.01	20	*	2,616	
2023CPT.01.15.20272.1	Currituck	25	SR-1278 / S CURRITUCK RD	FROM NC 168 TO DEAD END	1	2		NO	NO	0.99	18	*	2,574	
TOTAL FOR PROJ NO. 2023CPT.01.15.20272.1										4.94			*	13,317
2023CPT.01.15.20372.1	Gates	26	SR-1002 / ACORN HILL RD	FROM SR 1413 (SAND CROSS RD.) TO CHOWAN CO	1	2		NO	NO	1.29	20	*	3,354	
2023CPT.01.15.20372.1	Gates	27	SR-1305 / UNION BRANCH RD	FROM SR 1307 (BRINKLEY RD.) TO VA LINE	1	2		NO	NO	1.51	20	*	3,926	
2023CPT.01.15.20372.1	Gates	28	SR-1320 / KELLOG FORK RD	FROM NC 32 TO SR 1305 (UNION BRANCH RD.)	1	2		NO	NO	2.12	20	*	5,512	
2023CPT.01.15.20372.1	Gates	29	SR-1327 / PARKERS FORK RD	FROM NC 32 TO SR 1326 (THICKET RD.)	1	2		NO	NO	1.27	20	*	3,305	
2023CPT.01.15.20372.1	Gates	30	SR-1413 / SANDY CROSS RD	FROM SR 1002 (ACORN HILL RD.) TO PERQUIMANS CO	1	2		NO	NO	1.13	20	*	2,938	
TOTAL FOR PROJ NO. 2023CPT.01.15.20372.1										7.32			*	19,035
GRAND TOTAL										69.45			1	212,435